


TRAVEL PLAN TO MAWSYNRAM





DANCING IN THE WORLD'S HEAVIEST RAIN AND LOVING EVERY DROP...





MAWSYNRAM



Mawsynram located in Meghalaya's East Khasi Hills is widely recognized as the wettest place on Earth. It averages over 11,800 mm of annual rainfall driven by orographic lift, where moisture-laden monsoon winds are forced upward by the mountains. Key features include lush landscapes, limestone caves like Mawjymbuin and unique local adaptations to constant rain.



VISIT PLACES IN MAWSYNRAM:-

SPITI ROCK

UMKHAKOI LAKE (MAWLYNGBNA)

KREM PURI

LUM SYMPER PEAK AND CAVE

JAKREM HOT WATER SPRING

MAWPHLANG SACRED FOREST

MAWSMAI CAVE





SPITI ROCK

The "Split Rock" in Mawsynram (specifically near the village of Mawlyngbna) is a unique geological formation in Meghalaya where a massive, colossal rock has been split down the middle. It is a popular albeit slightly offbeat, adventure attraction in the Khasi Hills region, often associated with tectonic activity.




UMKHAKOI LAKE (MAWLYNGBNA)


Umkhakoi Lake, located in the serene village of Mawlyngbna in the East Khasi Hills of Meghalaya is a hidden gem known for its crystal-clear water, scenic beauty and adventure activities. It is a popular eco-tourism spot situated near Mawsynram one of the wettest places on earth.




KREM PURI

Krem Puri, located near the village of Laitsohum in the Mawsynram region of East Khasi Hills, Meghalaya, is the world's longest sandstone cave. Discovered in 2016, this geological marvel spans over 24.5 kilometers, making it a major, though non-commercial, attraction for adventure seekers and geologists.







LUM SYMPER PEAK AND CAVE



Lum Sympet Peak and its accompanying cave form a stunning, less explored destination located in the East Khasi Hills of Meghalaya, near the village of Weiloi on the way to Mawsynram. Known for its dramatic, flat topped and steep sided structure, this site offers panoramic views and a deep connection to local Khasi folklore.






JAKREM HOT WATER SPRING

Jakrem Hot Water Spring located in the South West Khasi Hills district of Meghalaya near Mawsynram is a well known natural spring popular for its purported medicinal properties and as a local picnic spot. It is considered a developing health resort where visitors can bathe in sulphur rich, naturally hot water, which is believed to help with skin issues and joint aches.






MAWPHLANG SACRED FOREST



The Mawphlang Sacred Forest, located in the East Khasi Hills of Meghalaya is a breathtaking ancient forest managed by local tribal communities based on centuries-old religious beliefs. Known as one of the most celebrated of the 'law-kyntang' (sacred groves) in the region, it acts as a preserved ecological treasure that stands in sharp contrast to the surrounding green meadows.





MAWSMAI CAVE

The Mawsmmai Cave is a renowned limestone cave system located near Cherrapunji (Sohra) in the East Khasi Hills district of Meghalaya, India. It is widely celebrated as one of the most accessible and well-lit, yet thrilling, caving experiences in the region.





**WHEN LIFE GETS STORMY
FIND YOUR PEACE IN PLACES LIKE MAWSYNRAM.....!!!!**

THANK YOU.....